



Government of India

Ministry of Road Transport & Highways

Office of the Chief Engineer-Regional Officer

No. 32, 2nd Floor, KSCFL Building,

Race Course Road, BENGALURU-560 001

Email: robengaluru@gmail.com; Telephone: 080-22267457, 080-22265765

No. RW/BNG/PER.CASES/OFC/2021

Dated: 11-02-2022

Notice Inviting Public Comments on proposal seeking Permission for laying of OFC cable along NH - 73 (Old NH 234) from Kakkainje Km 72.500 to Charmadi Km 74.600 on LHS for a total length of 2.10 Kms and 1 no. crossing at Km 73.100 through HDD method by M/s. Telesonic Networks Ltd.

Reference: The Executive Engineer, NH Division, Mangaluru letter Nos. EE/NHD/MNG/AE-1/NH-73/Airtel Compliance/2021-22/1819 dated 22-12-2021.

The Executive Engineer, NH, Mangaluru vide letter cited under reference above (Annexure-I), has submitted proposals seeking permission for laying of OFC cable along NH - 73 (Old NH 234) from Kakkainje Km 72.500 to Charmadi Km 74.600 on LHS for a total length of 2.10 Kms and 1 no. crossing at Km 73.100 through HDD method by M/s. Telesonic Networks Ltd.

2. The proposal has been examined as per Ministry's Guidelines vide letter no.RW/NH-33044/29/2015/S&R(R) dated 22.11.2016 and is generally found in order.

3. In view of above, as per Ministry's said guidelines Para 4, public comments are invited on the above proposal making claims and raising objections (on grounds of public inconvenience, safety and general public interest) if any within 30 days on public portal i.e., website of Ministry of Road Transport and Highways (morth.nic.in) in Form-A (copy enclosed) for "Accommodation of Public and Industrial Utility Services along and across National Highways".

Comment Inviting Authority

The Chief Engineer-Regional Officer

Ministry of Road Transport & Highways

Office of the Chief Engineer-Regional Officer

No. 32, 2nd Floor, KSCFL Building,

Race Course Road, BENGALURU-560 001

Email: robengaluru@gmail.com; Telephone: 080-22267457, 080-22265765

Enclosed: As above.


(S.Sadananda Babu)

Superintending Engineer

For Chief Engineer - Regional Officer

- Copy to :
- (i) The Senior Technical Director, NIC, Transport Bhawan, New Delhi- 110001 for uploading on Ministry's website.
 - (ii) M/s. Telesonic Networks Ltd , No. 55, Divyashree Chambers, Bannerghatta Road, Bangalore - 560029 for information.



(S.Sadananda Babu)

Superintending Engineer

For Chief Engineer - Regional Officer

FORM A

Form for seeking claims and objections (on grounds of public inconvenience, safety and general public interest) on the application for Accommodation of Public and Industrial Utility Services along and across National Highways.

Subject: Proposal seeking permission for laying of OFC cable along NH - 73 (Old NH 234) from Kakkainje Km 72.500 to Charmadi Km 74.600 on LHS for a total length of 2.10 Kms and 1 no. crossing at Km 73.100 through HDD method by M/s. Telesonic Networks Ltd - Reg.

The claims and objections (on grounds of public inconvenience, safety and general public interest) by the general public needs to be given within 30 days of uploading the online application for comments.

Sl. No	Item	Details
1	Name of the person who is desiring to give claims and objections (on grounds of public inconvenience, safety and general public interest)	
2	Address of the person	
3	Details of the application for Accommodation of Public and Industrial Utility Services along and across National Highways against which claims and objections are being given (name of applicant and other details like site address etc.)	
	a) Application No.	
	b) Name of applicant (who applied to Accommodation of Public and Industrial Utility Services along and across National Highways)	
	c) Details of Application	
4	The claims and objections (on grounds of public inconvenience, safety and general public interest)	



Annexure I



GOVERNMENT OF KARNATAKA
(Public Works Department)

Phone No.0824-2450415

Email: eenhdmng@gmail.com

No. EE/NHD/MNG/AE-1/NH-73/NOC/Airtel/Compliance/2021-22 /1819-21

Office of the Executive Engineer,
National Highway Division,
Ashoknagar, Urwastore,
Mangaluru - 6, Date: 22/12/21

To
Chief Engineer
Regional Officer,
M.O.R.T.& H.,
No. 32, 2nd Floor,
KSCFL Building,
D. Devaraj Urs Road
(Race Course Road)
Bengaluru - 560001.

O/o. THE CE-RO
MORT&H, BENGALURU

Diary No.: 27.5.4.....

Date: 27.12.2021.....

Sir,

Sub: Permission for Airtel OFC laying along NH -73 (Old NH -234) (Mangalore – Villupuram section) from Kakkinje Km.72.500 to Charmadi Km.74.600 on LHS and one Road crossing at Km.73.100 for the total length of 2.10 Kms in the State of Karnataka – Reg.

- Ref:**
1. Chief Engineer, Regional Officer, MORT&H, Bangalore letter No. RW/BNG/PER.CASES/OFC/2021/767 dated: 17.09.2021.
 2. Assistant Executive Engineer, National Highway Sub Division, Mangaluru letter No. AEE/NHSD/MNG/NH-73/Airtel/OFC/Km.72.500 to 74.60/2021-22/677 dated: 10.12.2021.

Adverting to the above subject, the proposal for permission of Airtel OFC laying along NH -73 (Old NH -234) (Mangalore – Villupuram section) from Kakkinje Km.72.500 to Charmadi Km.74.600 on LHS and one road crossing at Km.73.100 for the total length of 2.10 Kms in the State of Karnataka has been examined by the Chief Engineer, Regional Officer, MORT&H, Bangalore and raised some observations vide letter cited under reference(1).

Accordingly the Assistant Executive Engineer, National Highway Sub Division, Mangaluru submitted the compliance for the observation raised by the Chief Engineer, Regional Officer, MORT&H, Bangalore vide letter cited under Reference (2) above as follows .

SI No	Observations	Compliances
1	The crossing location at Km.73.100 is not considered in the drawings and checklist same may be clarified	The crossing location at Km.73.100 is now marked / considered in the drawing & Checklist. The same is resubmitted.
2	Methodology of laying of OFC at the pipe culverts mentioned i.e. 73/2, 73/1, 74/4, 74/3, 74/2 & 74/1 needs to be justified as per Ministry's guideline issued vide letter dated 22.11.2016.	Methodology of laying of OFC at the pipe culverts mentioned i.e. 73/2, 73/1, 74/4, 74/3 74/2 & 74/1 is attached in the proposal. The same is resubmitted.
3	The circle rate of land value is to be verified & Rate list issued by the component authority for all the locations needs to be submitted.	The Circle rate of land value and rate list issued by the competent authority for all the location is attached in the proposal. The same is resubmitted.

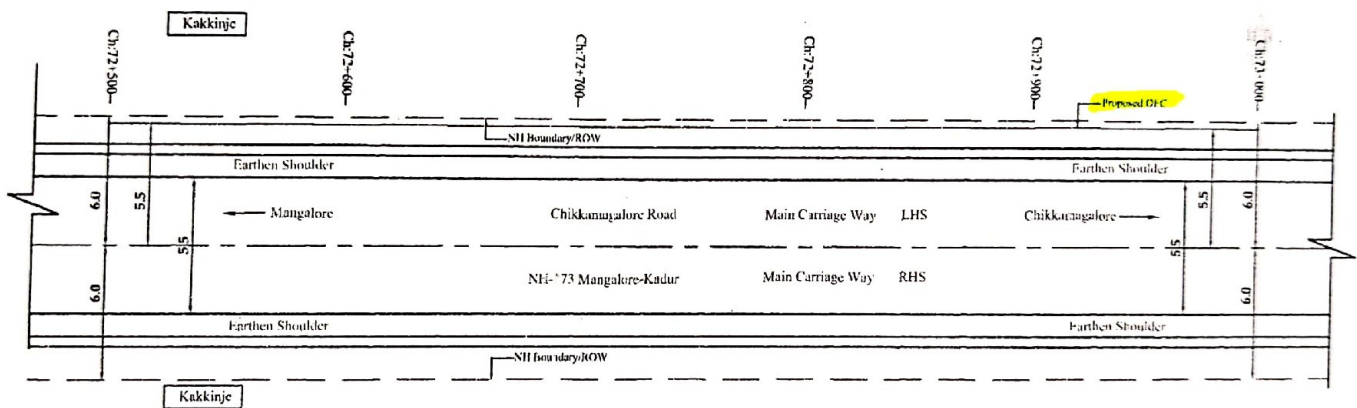
In view of the above, the proposal along with compliance is re-submitted for the above work for further needful action.

Encl: Proposal in 2 sets

Yours faithfully,


Executive Engineer,
National Highway Division,
Mangaluru

SLD FOR PROPOSED OFC CABLE- DHARMASTHALA TO CHARMADI (NH-173 Mangalore-Kadur)



Assistant Executive Engineer
National Highway Sub Division
Mangalore

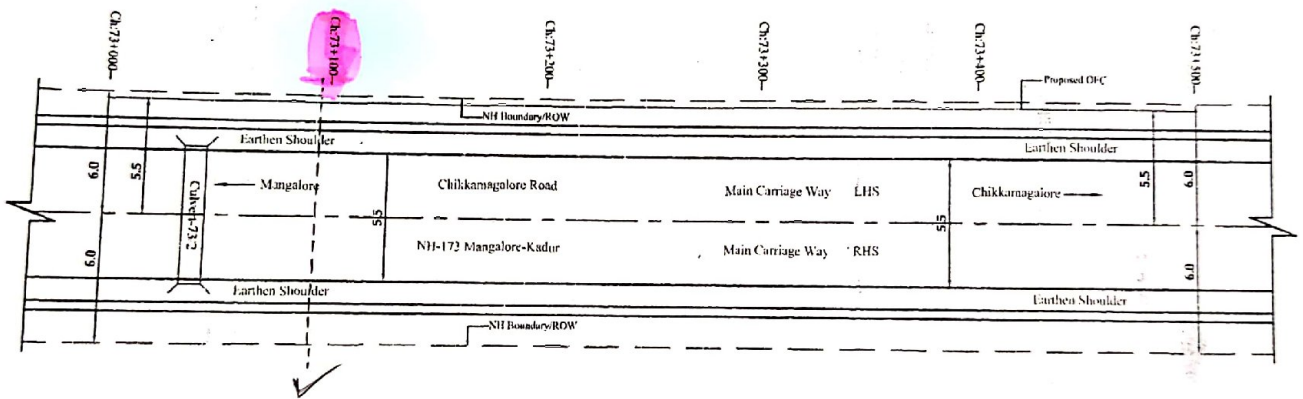
Executive Engineer
National Highway Division

Note: All Dimensions are in meter

LEGENDS	
---	NH-4 Boundary/ROW Line
---	Median Center
---	Proposed OFC Cable
---	BSNL OFC Fiber Line
---	Bridge/Culvert

TELESONIC NETWORKS LIMITED	
Route Name:	DHARMASTHALA TO CHARMADI
NH-4 Chainage:	72+500 To 74+600
Section Chainage:	72+500 to 73+000
Section Length:	500m
Sheet No.:	Div 8

SLD FOR PROPOSED OFC CABLE- DHARMASTHALA TO CHARMADI (NH-173 Mangalore-Kadur)



Assistant Executive Engineer
National Highway Sub Division

8/ Mangalore

Executive Engineer
National Highway Division

Note: All Dimensions are in meters

TELESONIC NETWORKS LIMITED

Route Name: DHARMASTHALA TO CHARMADI

NH-4 Chainage: 72+500 To 74+600

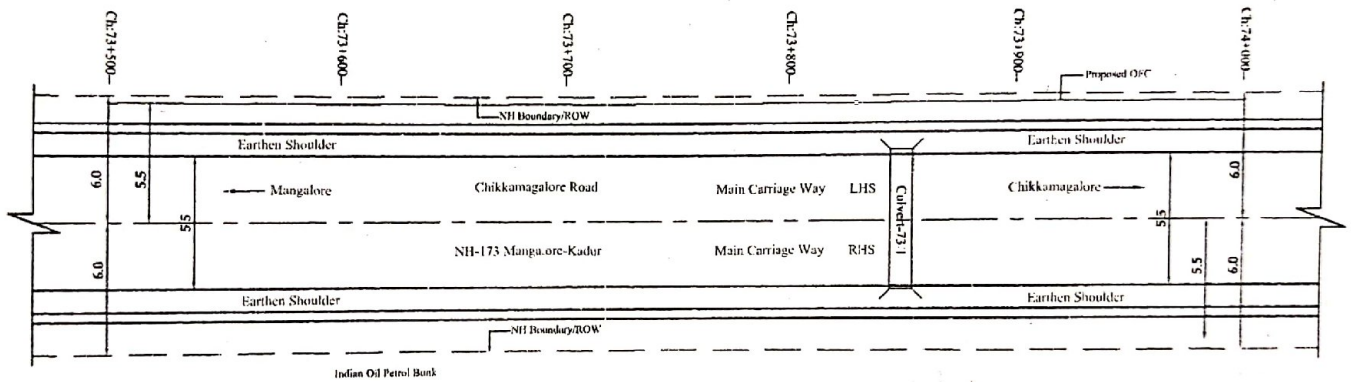
Section Chainage: 73+000 to 73+500

Section Length: 500m

Sl. No. 105



SLD FOR PROPOSED OFC CABLE- DHARMASTHALA TO CHARMADI (NH-173 Mangalore-Kadur)



LEGENDS	
	NH-4 Boundary/ROW Line
	Median Center
	Proposed OFC Cable
	BSNL OFC Fiber Line
	Bridge/Culvert

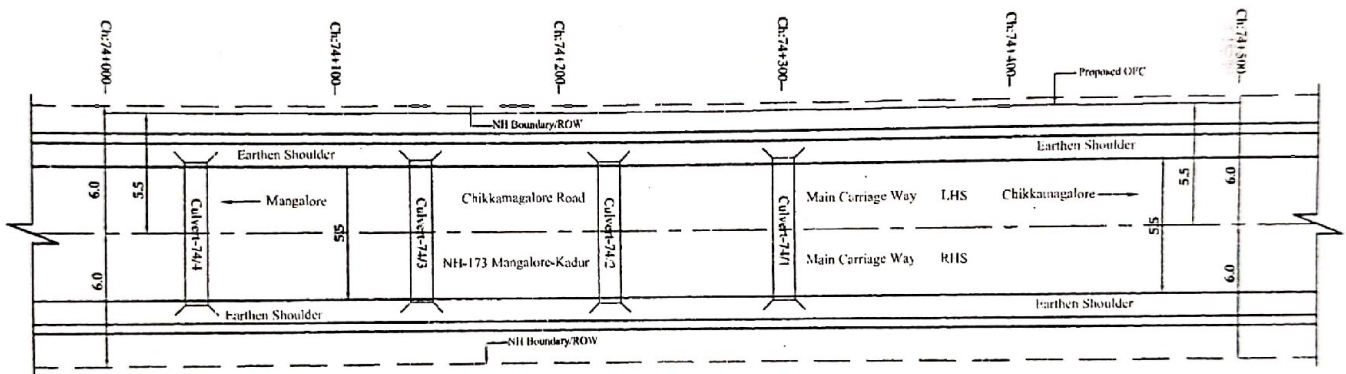
[Signature]
Assistant Executive Engineer
 National Highway Sub Division
 Mangalore

[Signature]
Executive Engineer
 National Highway Division
 Mangalore

Note: All Dimensions are in meter

TELESONIC NETWORKS LIMITED	
Route Name:	DHARMASTHALA TO CHARMADI
NH-4 Chainage:	72+500 To 74+600
Section Chainage:	73+500 to 74+000
Section Length:	500m
Sheet No:	03/05

SLD FOR PROPOSED OFC CABLE- DHARMASTHALA TO CHARMADI (NH-173 Mangalore-Kadur)



LEGENDS	
---	NH-4 Boundary/ROW Line
---	Median Center
---	Proposed OFC Cable
---	BSNL OFC Fiber Line
---	Bridge/Culvert

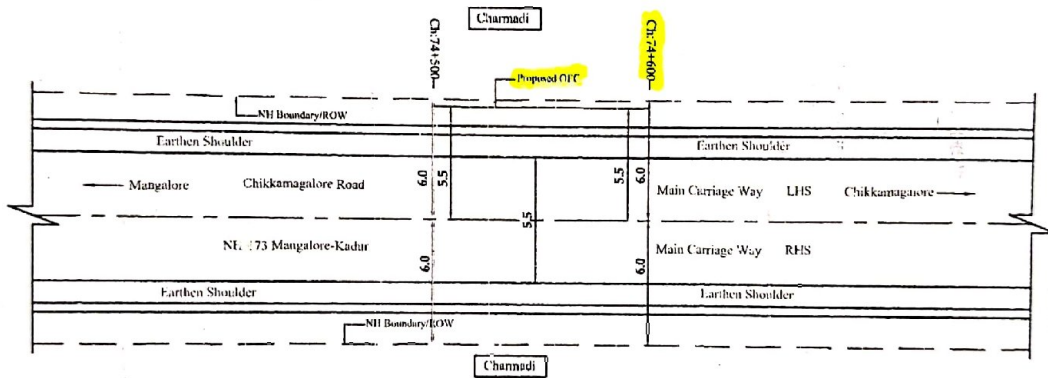
Assistant Executive Engineer
National Highway Sub Division
Mangalore

Executive Engineer
National Highway Division
Mangaluru

Note: All Dimensions are in meter

TELESONIC NETWORKS LIMITED	
Route Name:	DHARMASTHALA TO CHARMADI
NH-4 Chainage:	72+500 To 74+600
Section Chainage:	74+000 to 74+500
Section Length:	500m
Sheet No:	04/05

SLD FOR PROPOSED OFC CABLE- DHARMASTHALA TO CHARMADI (NH-173 Mangalore-Kadur)



[Signature]
Assistant Executive Engineer
 National Highway Sub Division
 Mangalore

[Signature]
Executive Engineer
 National Highway Division
 Mangaluru

LEGENDS	
---	NH-4 Boundary/ROW Line
---	Median Center
---	Proposed OFC Cable
---	BSNL OFC Fiber Line
---	Bridge/Culvert

Note: All Dimensions are in meter

TELESONIC NETWORKS LIMITED	
Route Name:	DHARMASTHALA TO CHARMADI
NH-4 Chainage:	72+500 To 74+600
Section Chainage:	74+500 to 74+600
Section Length:	100m
Sheet No:	05/05

